







Inset Map 2.3

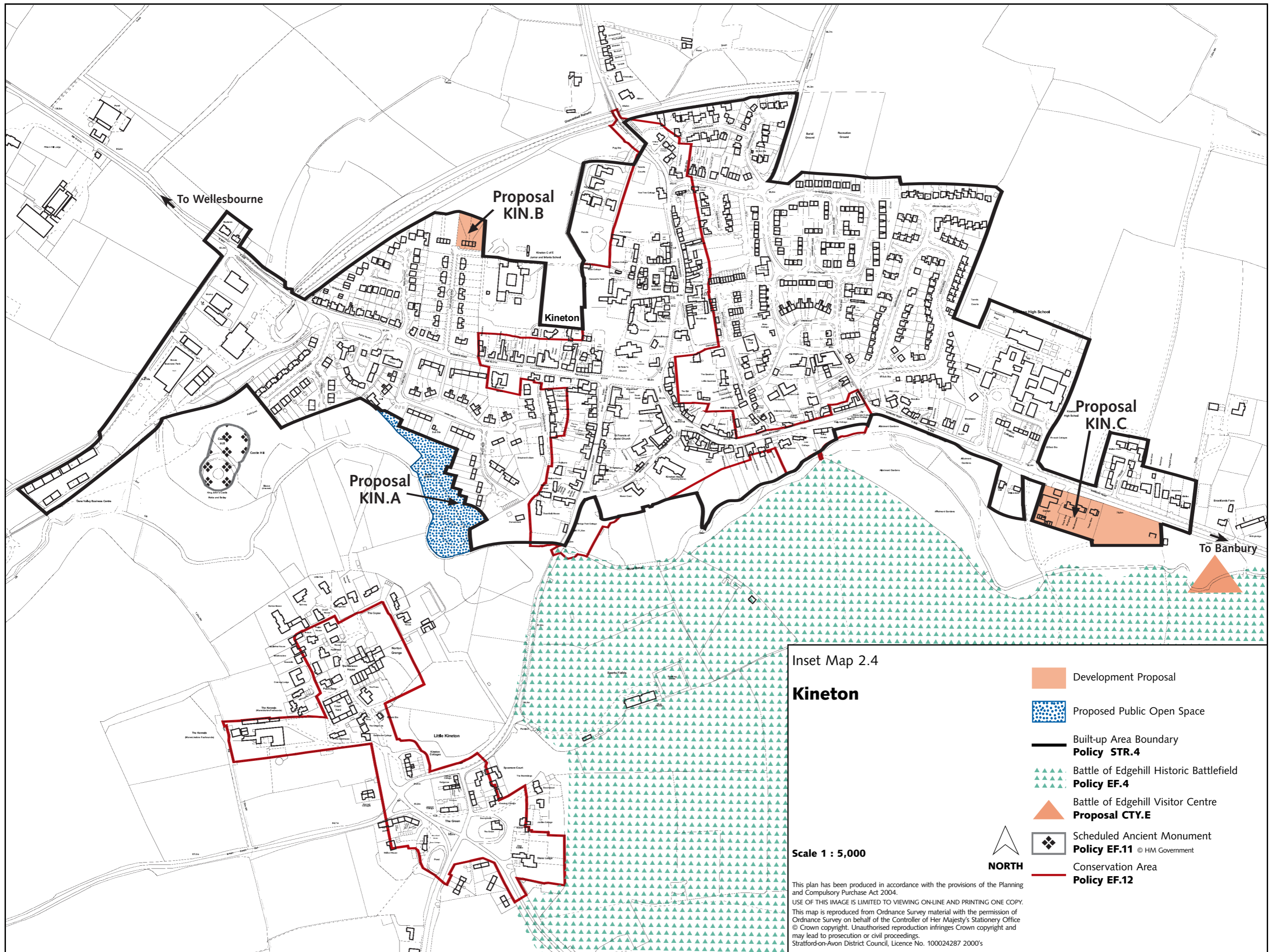
Henley-in-Arden

-  Development Proposal
-  Proposed Public Open Space
-  Built-up Area Boundary
Policy STR.4
-  Green Belt
Policy PR.2
-  Special Landscape Area
Policy EF.2
-  Scheduled Ancient Monument
Policy EF.11 © HM Government
-  Conservation Area
Policy EF.12

Scale 1 : 5,000



This plan has been produced in accordance with the provisions of the Planning and Compulsory Purchase Act 2004.
 USE OF THIS IMAGE IS LIMITED TO VIEWING ON-LINE AND PRINTING ONE COPY.
 This map is reproduced from Ordnance Survey material with the permission of Ordnance Survey on behalf of the Controller of Her Majesty's Stationary Office © Crown copyright. Unauthorised reproduction infringes Crown copyright and may lead to prosecution or civil proceedings.
 Stratford-on-Avon District Council, Licence No. 100024287 2000's



To Wellesbourne

Proposal KIN.B

Kington

Proposal KIN.A

Proposal KIN.C

To Banbury

Inset Map 2.4

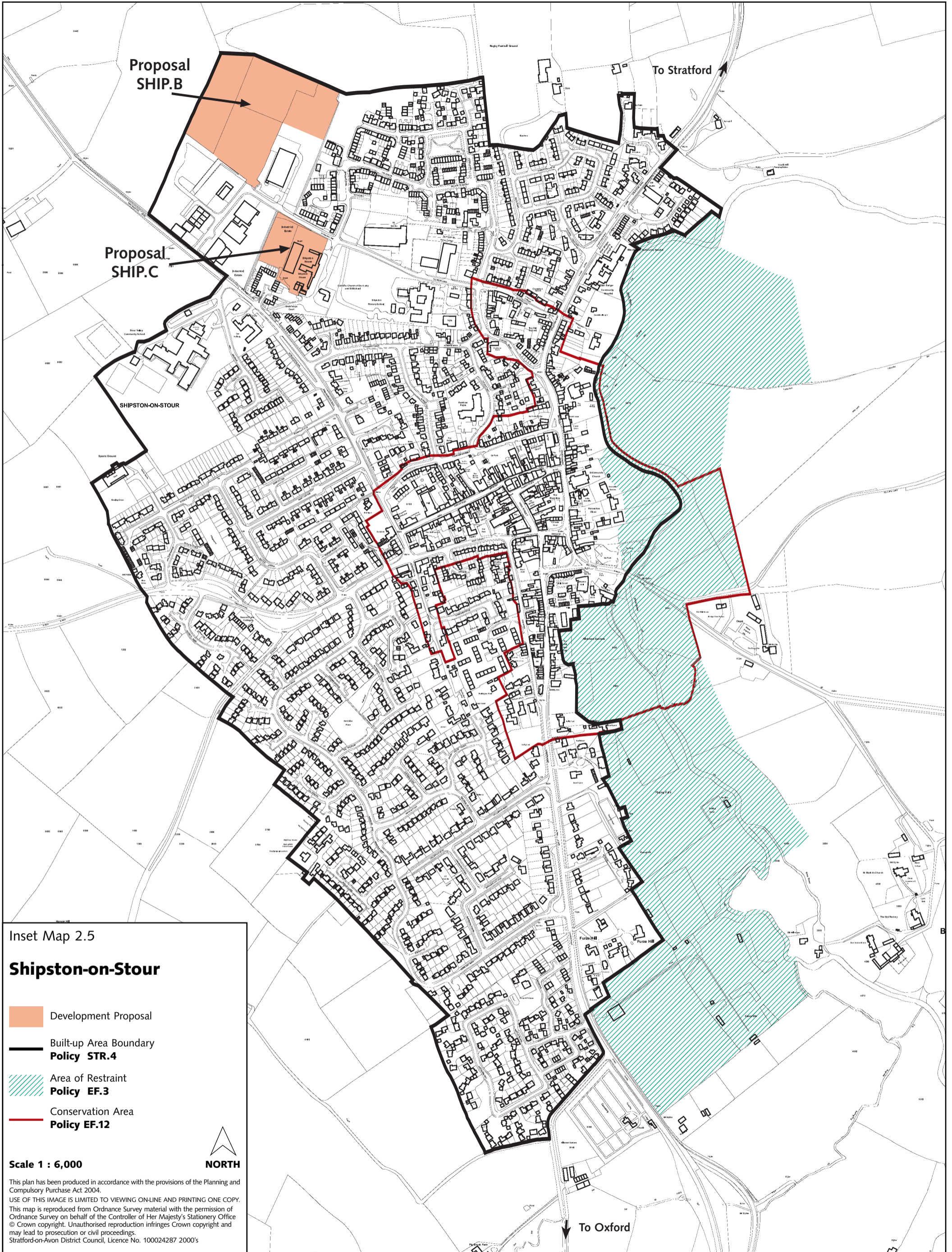
Kington

-  Development Proposal
-  Proposed Public Open Space
-  Built-up Area Boundary
Policy STR.4
-  Battle of Edgehill Historic Battlefield
Policy EF.4
-  Battle of Edgehill Visitor Centre
Proposal CTY.E
-  Scheduled Ancient Monument
Policy EF.11 © HM Government
-  Conservation Area
Policy EF.12



Scale 1 : 5,000

This plan has been produced in accordance with the provisions of the Planning and Compulsory Purchase Act 2004.
 USE OF THIS IMAGE IS LIMITED TO VIEWING ON-LINE AND PRINTING ONE COPY.
 This map is reproduced from Ordnance Survey material with the permission of Ordnance Survey on behalf of the Controller of Her Majesty's Stationery Office © Crown copyright. Unauthorised reproduction infringes Crown copyright and may lead to prosecution or civil proceedings.
 Stratford-on-Avon District Council, Licence No. 100024287 2000's



Inset Map 2.5

Shipston-on-Stour

- Development Proposal
- Built-up Area Boundary
Policy STR.4
- Area of Restraint
Policy EF.3
- Conservation Area
Policy EF.12

Scale 1 : 6,000



This plan has been produced in accordance with the provisions of the Planning and Compulsory Purchase Act 2004.
 USE OF THIS IMAGE IS LIMITED TO VIEWING ON-LINE AND PRINTING ONE COPY.
 This map is reproduced from Ordnance Survey material with the permission of Ordnance Survey on behalf of the Controller of Her Majesty's Stationery Office © Crown copyright. Unauthorised reproduction infringes Crown copyright and may lead to prosecution or civil proceedings.
 Stratford-on-Avon District Council, Licence No. 100024287 2000's